





FOOTSCRAY ROAD VELOWAY




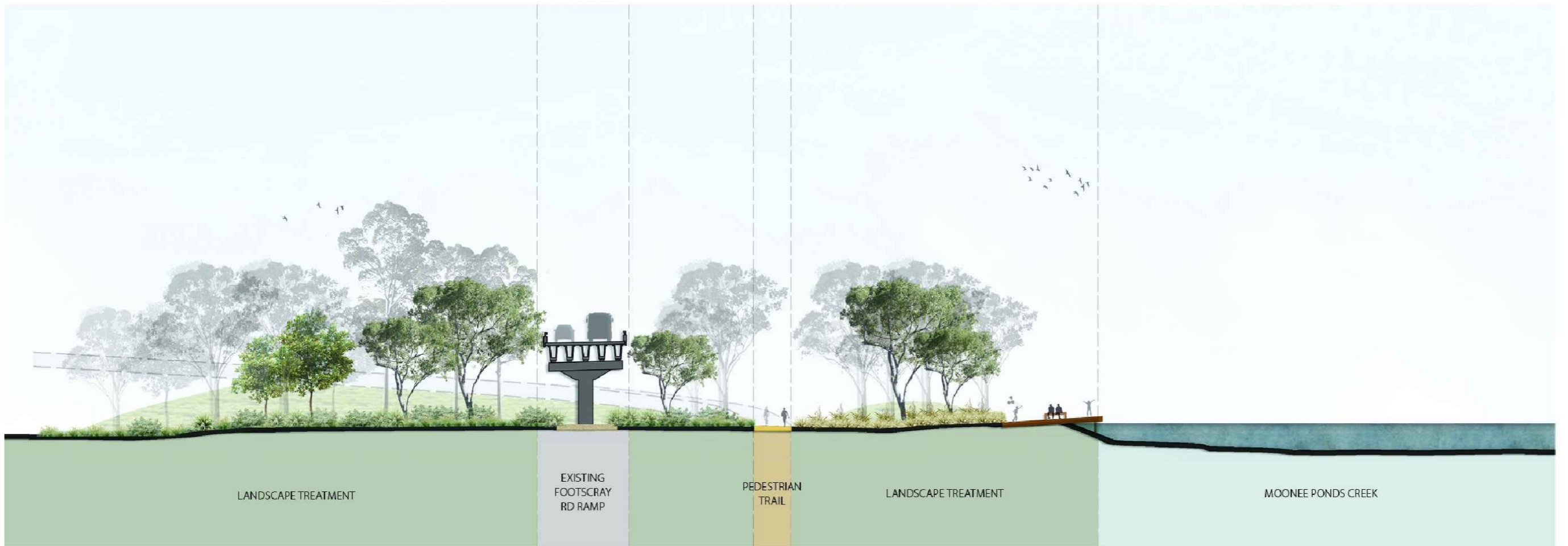


FOOTSCRAY ROAD VIADUCT NIGHT VIEW



FUTURE E-GATE DEVELOPMENT







MONNEE PONDS CREEK WEST SHARED USER PATH OVER CITY LINK EXIT, FOOTSCRAY RD






SHARED USER PATH OVER FOOTSCRAY RD



CITY CONNECTION AERIAL VIEW









M80 INTERCHANGE FEATURED LIGHT POLES